



CYCLE 1
NAAC Accreditation 2023

Disable – Friendly, barrier-free
environment

Submitted to



NATIONAL ASSESSMENT AND ACCREDITATION COUNCIL

Contents

Disable – friendly, barrier-free environment	3
1. RAMP	3
2. LIFT.....	4
3. Differently abled friendly restroom	5
4. Signboards	6

Disable – friendly, barrier-free environment

The College has taken initiatives to introduce additional facilities like Ramp, Lift, differently abled friendly rest Room, and Signboards. It has been felt that differently-abled students need special arrangements in the environment for their mobility and independence functioning. To enable differently abled graduates to complete their courses successfully.


1. RAMP

Ramp-Rails, an inclined plane, is built in addition to staircases in the Institute. The ramps are carefully designed as per specifications to be used by differently-abled people.



2. LIFT

Institute buildings have the provision of lifts for barrier-free access for students, staff, visitors, and differently-abled people.



3. Differently abled friendly restroom

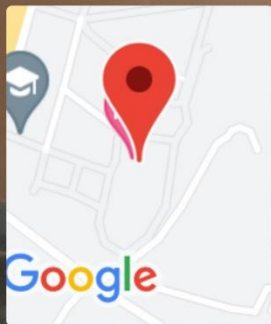
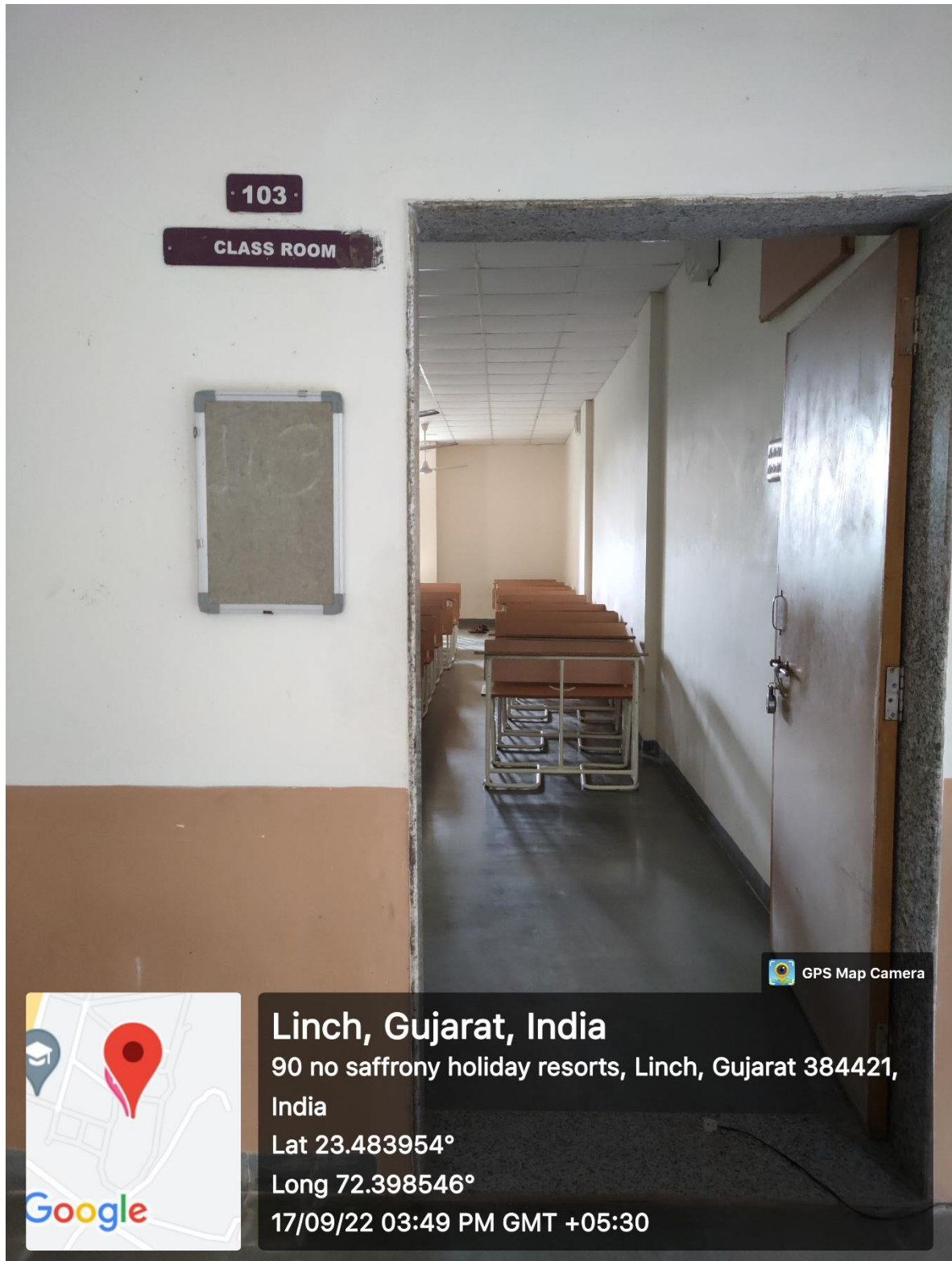
There are two differently abled-friendly restrooms in the institute. These accessible restrooms carry fixtures and fittings that are comfortable and convenient for differently abled people. Nonslip floors, sliding doors, and grab bars provide easy access to differently-abled people.



4. Signboards

Sign boards ensure visually impaired persons can familiarize themselves with the road and path. Tactile signs on handrails at the ends of a staircase, guide the visually impaired.






Linch, Gujarat, India

90 no saffrony holiday resorts, Linch, Gujarat 384421,
India


Lat 23.483954°

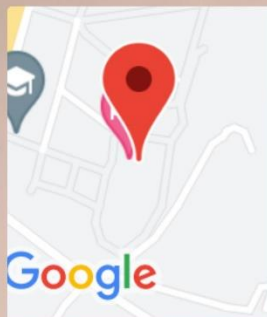
Long 72.398546°

17/09/22 03:49 PM GMT +05:30



**TRAINING &
PLACEMENT OFFICE**

 GPS Map Camera





Linch, Gujarat, India

90 no saffrony holiday resorts, Linch, Gujarat 384421,
India

Lat 23.483966°

Long 72.398607°

17/09/22 04:05 PM GMT +05:30



Mehsana, Gujarat, India
F9MX+85V, Gujarat 382732, India
Lat 23.48376°
Long 72.398536°
17/09/22 04:18 PM GMT +05:30